


AFFIDAVIT OF ERROR
IN
RECORDED SUBDIVISION


IN ACCORDANCE WITH CHAPTER 171.141, FLORIDA STATUTES, I, ALLEN E. TUCKER, FLORIDA PROFESSIONAL SURVEYOR AND MAPPER NUMBER 4584, DO HEREBY AFFIRM THERE IS A SCRIVENERS ERROR ON THE PLAT OF HAWKS LANDING A RESIDENTIAL SUBDIVISION LYING IN, NICEVILLE, FLORIDA AS RECORDED IN PLAT BOOK 24 AT PAGES 93 & 94 OF THE PUBLIC RECORDS OF OKALOOSA COUNTY, FLORIDA TO WIT:

ALL REFERENCES TO THE PARCEL BETWEEN LOTS 33 & 34 LABELED 20' CITY UTILITY PARCEL IS HERBY CHANGED TO READ: 20' CITY OF NICEVILLE UTILITY EASEMENT.



ALLEN E. TUCKER,
FLORIDA PROFESSIONAL SURVEYOR & MAPPER NO. 4584

WITNESS




WITNESS

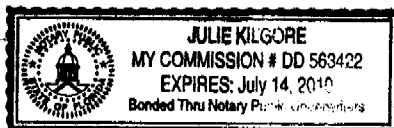
COUNTY OF OKALOOSA
STATE OF FLORIDA

BEFORE ME PERSONALLY APPEARED ALLEN E. TUCKER, TO ME WELL KNOWN TO BE THE PERSON DESCRIBED IN AND WHO EXECUTED THE FOREGOING INSTRUMENT FOR THE PURPOSES THEREIN EXPRESSED.

WITH MY HAND SEAL, THIS 3 DAY OF December, 2008.


NOTARY PUBLIC, STATE OF FLORIDA

MY COMMISSION EXPIRES: _____



DON W. HOWARD,
CLERK OF CIRCUIT COURT
OKALOOSA COUNTY, FLORIDA